

The Shoppes at North Olmsted

North Olmsted, OH

Demographic Summary Report

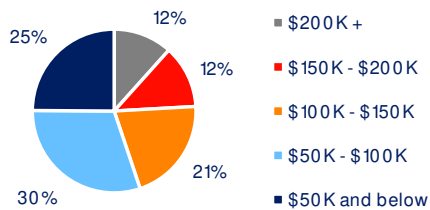
2020 Census, 2024 Estimates & 2029 Projections
Source: Synergos Technologies, Inc

Current Year Demographics	1-Mile Radius	3-Mile Radius	5-Mile Radius	10-Min Drive
Current Population	9,035	63,388	170,518	138,628
Total Daytime Population	10,807	53,294	154,183	124,851
Workplace Population	3,818	18,657	59,679	49,355
Average Household Income	\$120,345	\$121,236	\$120,133	\$114,796
Median Household Income	\$88,491	\$89,922	\$89,960	\$86,393
Total Households	3,647	26,857	72,374	59,770
Median Home Value	\$253,691	\$269,236	\$283,364	\$263,912
College (4+)	36.2%	41.2%	44.8%	41.1%
Total Consumer Spending/Capita (Weekly)	\$469	\$477	\$476	\$472
% of Households with Children	30.0%	24.2%	25.8%	23.9%

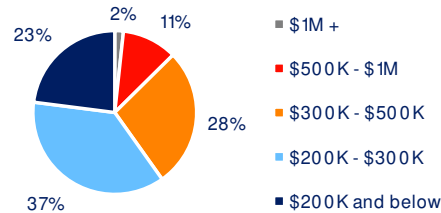
2029 Demographic Projections

Projected Population	8,766	62,241	168,542	136,441
Projected Annual Growth Rate	-0.6%	-0.4%	-0.2%	-0.3%
Projected Total Growth Rate (5-Yr)	-3.0%	-1.8%	-1.2%	-1.6%

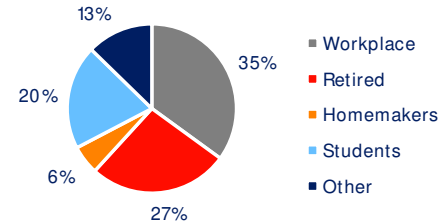
3-Mile Radius Section Detail



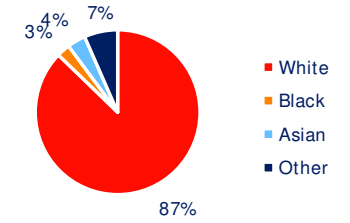
Household Income



Home Value



Daytime Population



Race
Hispanic Origin: 5%