

Whitehall Square

Whitehall, PA

Demographic Summary Report

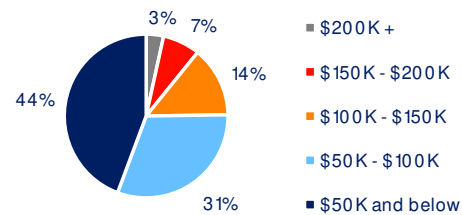
2020 Census, 2024 Estimates & 2029 Projections
Source: Synergos Technologies, Inc

Current Year Demographics	1-Mile Radius	3-Mile Radius	5-Mile Radius	10-Min Drive
Current Population	8,088	126,585	231,311	199,316
Total Daytime Population	10,778	128,019	252,472	209,120
Workplace Population	4,697	48,497	107,997	82,552
Average Household Income	\$83,168	\$75,381	\$85,879	\$81,759
Median Household Income	\$61,549	\$56,070	\$63,721	\$60,705
Total Households	3,248	47,330	88,481	75,469
Median Home Value	\$341,556	\$265,904	\$300,644	\$283,989
College (4+)	23.3%	19.5%	24.9%	22.5%
Total Consumer Spending/Capita (Weekly)	\$456	\$444	\$455	\$446
% of Households with Children	23.7%	28.3%	27.5%	28.0%

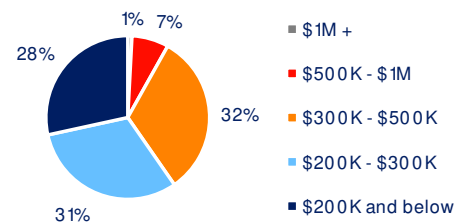
2029 Demographic Projections

Projected Population	8,032	129,857	234,681	202,640
Projected Annual Growth Rate	-0.1%	0.5%	0.3%	0.3%
Projected Total Growth Rate (5-Yr)	-0.7%	2.6%	1.5%	1.7%

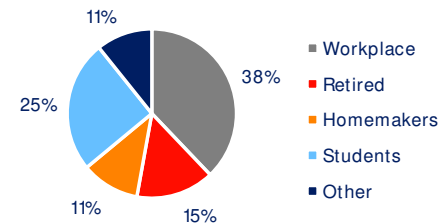
3-Mile Radius Section Detail



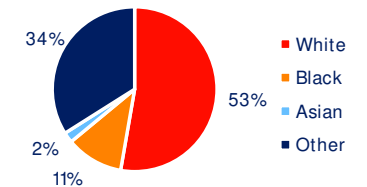
Household Income



Home Value



Daytime Population



Race
Hispanic Origin: 43.6%

BRIXMOR®